

# 118

## Route Guide & Hazard Awareness

***MORDEN - MITCHAM - MANOR ROAD - STREATHAM VALE  
STREATHAM COMMON - STREATHAM HILL - BRIXTON***





# CONTENTS

## **FULL ROUTE 118 MAP**

Between Brixton and Streatham Hill.

**3**

## **FULL ROUTE 118 MAP**

Between Streatham Hill and Streatham Vale.

**4**

## **FULL ROUTE 118 MAP**

Between Streatham Vale and Mitcham Cricketers.

**5**

## **FULL ROUTE 118 MAP**

Between Mitcham Cricketers and Morden.

**6**

## **RUNNING LIGHT**

To Morden Station and Brixton Station.

**7**

## **RUNNING LIGHT**

From Morden Station and Brixton Station.

**8**

## **IN SERVICE**

Route guide from Morden Station and Brixton Station.

**9**

## **IN SERVICE**

Route guide from Brixton to Morden plus curtailment abbreviations.

**10**

## **BRIXTON STATION**

Terminus point and map.

**11**

## **CLAPHAM PARK**

Curtailment point and map.

**12**

## **STREATHAM HILL STATION**

Turning point and map.

**13**

## **STREATHAM**

Curtailment point and map.

**14**

## **ROWAN ROAD/ MANOR ROAD**

Turning point and map.

**15**

## **MITCHAM RALEIGH GARDENS**

Curtailment point and map.

**16**

## **MITCHAM CRICKETERS**

Turning point and map.

**17**

## **MORDEN STATION**

Terminus point and map.

**18**

## **LOCAL HAZARDS**

Risk assessment and points to note.

**19**

## **LOCAL HAZARDS**

Risk assessment and points to note.

**20**

## **LOCAL HAZARDS**

Risk assessment and points to note.

**21**

## **LOCAL HAZARDS**

Risk assessment and points to note.

**22**

## **LOCAL HAZARDS**

Risk assessment and points to note.

**23**

## **CODES & PROCEDURES**

Facility code, destination codes & emergency radio procedure.

**24**

## **AT THE GARAGE**

General information and safety at the garage.

**25**

## **MORDEN STN FORECOURT**

General info and standing arrangement.

**26**



# ROUTE 118 MAP

STREATHAM HILL AND STREATHAM VALE

IMPORTANT  
LOW BRIDGES  
NEAR THE LINE  
OF ROUTE.  
BE AWARE





# ROUTE 118 MAP

STREATHAM VALE AND MITCHAM CRICKETERS

IMPORTANT  
CHECK YOUR  
HEADWAY, TAKE  
APPROPRIATE  
ACTION!

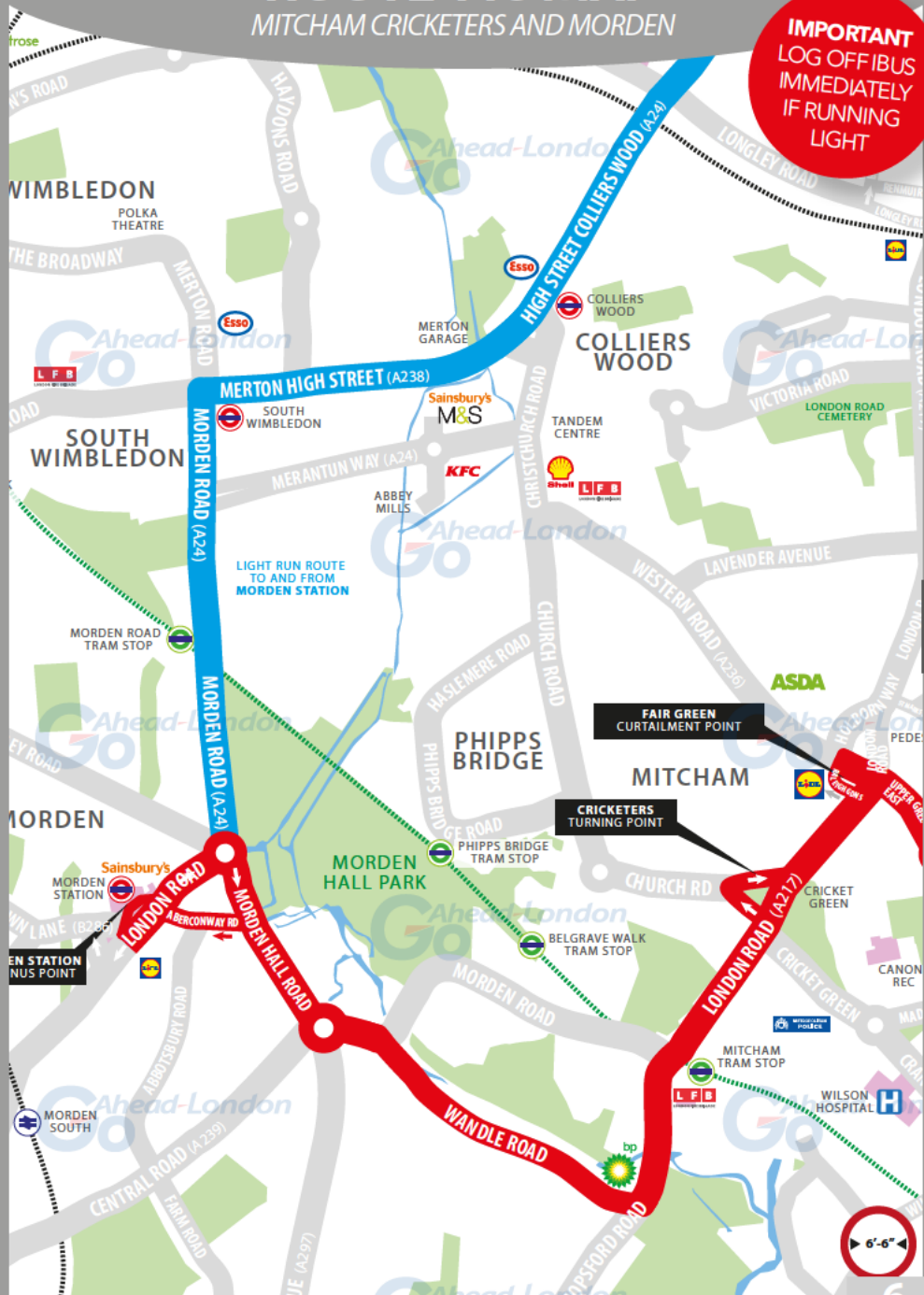


GO TO  
PAGE 6

# ROUTE 118 MAP

MITCHAM CRICKETERS AND MORDEN

**IMPORTANT**  
LOG OFF IBUS  
IMMEDIATELY  
IF RUNNING  
LIGHT



GOTO  
PAGE 5

# RUNNING LIGHT

RUNNING OUT OF SERVICE FROM GARAGE

BLINDS:  
NOT IN SERVICE  
LOG OFF IBUS  
IF RUNNING  
LIGHT

## TO MORDEN STATION

- At **Stockwell garage** exit, turn right onto Lansdowne Way
- At traffic light, turn right onto South Lambeth Road and follow road to left
- At traffic light, turn right onto Clapham Road **A3**
- Continue ahead on Clapham Rd to Clapham High St (*Clapham North Stn on left*)
- Continue ahead on Clapham High St onto Clapham Common South Side **A24**
- Continue ahead onto Clapham Common South Side onto Balham Hill **A24**
- Continue ahead on Balham Hill onto Balham High Road (*past Balham Station*)
- Continue ahead onto Balham High Road onto Upper Tooting Road **A24**
- Continue ahead onto Upper Tooting Road onto Tooting High Street **A24**
- Continue ahead onto Tooting High Street onto High Street Colliers Wood **A24**
- Continue ahead on High Street Colliers Wood onto Merton High Street **A24**
- At traffic light, turn left onto Morden Road (*South Wimbledon station on left*) **A219**
- Continue ahead on Morden Road (*past Morden Road Tramlink on right*) **A24**
- At roundabout, take 2nd exit onto London Road **A24**
- Continue ahead on Morden Road (*past Morden station on right*) **A24**
- At traffic light before one-way system, turn right onto the slip road
- Continue ahead into Morden Station forecourt to **stand**

## TO BRIXTON STOCKWELL PARK ROAD

- At **Stockwell garage** exit, turn right onto Lansdowne Way
- At traffic light, turn right onto South Lambeth Road and follow road to left
- At traffic light, turn right onto Clapham Road **A3**
- At traffic light, turn left onto Stockwell Road **A203**
- At traffic light, turn left onto Stockwell Park Walk to **stand**



BEDFORD HILL  
CLEARANCE HEIGHT

DOUBLE DECK VEHICLES MUST  
NOT BE USED ON THIS ROAD

East of Bedford Hill on Balham Station Road in Balham



# RUNNING LIGHT

RUNNING OUT OF SERVICE TO GARAGE

BLINDS:  
NOT IN SERVICE  
LOG OFF IBUS  
IF RUNNING  
LIGHT

## FROM MORDEN STATION

- From **stand**, ahead London Road **A24**
- At roundabout, turn left (*1st exit*) onto Morden Road **A297**
- Continue ahead on Morden Road (*past Morden Road Tramlink on left*) **A24**
- Continue ahead on Morden Road **A219**
- At traffic light, turn right onto Merton High St (*South Wimbledon station on right*)
- Continue ahead on Merton High Street onto High Street Colliers Wood **A24**
- Continue ahead on High Street Colliers Wood onto Tooting High Street **A24**
- Continue ahead on Tooting High Street onto Upper Tooting Road **A24**
- Continue ahead on Upper Tooting Road onto Balham High Road **A24**
- Continue ahead on Balham High Road onto Balham Hill (*past Balham Station*)
- Continue ahead on Balham Hill onto Clapham Common South Side **A24**
- Continue ahead on Clapham Common South Side onto Clapham High St **A24**
- Continue ahead on Clapham High St onto Clapham Rd (*Clapham North Stn on right*)
- At traffic light, turn left onto Binfield Road (*Stockwell station on left*)
- Turn right into **Stockwell garage**

## FROM BRIXTON STATION

- Follow Brixton Road under the railway bridge to 2nd traffic light **A23**
- At traffic light, turn left onto Stockwell Road **A203**
- At traffic light, continue ahead onto Binfield Road (*Stockwell station on left*)
- Turn right into **Stockwell garage**



COLDHARBOUR LANE  
CLEARANCE HEIGHT

DOUBLE DECK VEHICLES MUST  
NOT BE USED ON THIS ROAD

East of Brixton Road in Brixton towards Camberwell

# ROUTE DIRECTIONS

RUNNING IN SERVICE

IMPORTANT  
PLEASE ENSURE  
YOU USE YOUR  
RIBAS KEY ON  
EVERY TRIP

## TO BRIXTON STATION

- From **stand**, continue ahead onto London Road **A24**
- At roundabout, take 2nd exit onto Morden Hall Road **A297**
- At roundabout, take 1st exit onto Morden Road **A239**
- Turn right onto Wandle Road
- At junction, turn left onto London Road
- At traffic light, continue ahead onto London Road (*one-way system*) **A217**
- At traffic light, follow road left onto Lower Green West **A217**
- Keep on right lane and follow road right onto Lower Green West **A217**
- Keep on left lane and follow road left onto London Road **A217**
- At traffic light, follow road left onto Raleigh Gardens (*one-way system*) **A217**
- Keep on right lane and follow road right onto Raleigh Gardens **A217**
- At traffic light, turn right onto Upper Green West (*one-way system*) **A236**
- Keep on left lane and follow road ahead onto Upper Green East **A236**
- At roundabout take 1st exit onto Commonsides East (*Three Kings Pond*)
- Continue ahead on Commonsides East (*over railway bridge*) **A236**
- At roundabout, take 1st exit onto Manor Road **B272**
- At traffic light, turn left onto Rowan Road **B272**
- Follow road to the left onto Greyhound Terrace **B272**
- At roundabout, take 2nd exit onto Streatham Vale **B272**
- Continue ahead onto Greyhound Lane (*Streatham Common Station*) **B272**
- At traffic light, turn left onto Streatham High Road **A23**
- At traffic light, bear right onto Streatham High Road (*St Leonard's Church*) **A23**
- At traffic light, continue ahead onto Streatham Hill (*Streatham Hill Station*) **A23**
- At traffic light, continue ahead onto Brixton Hill **A23**
- At traffic light, continue ahead onto Brixton Road (*Lambeth Town Hall*) **A23**
- At traffic light, turn left onto Stockwell Road **A203**
- At traffic light, turn right onto Stockwell Park Walk to stand on left **A203**
- At traffic light, turn right onto Stockwell Park Walk to **stand**



EARDLEY ROAD  
CLEARANCE HEIGHT

DOUBLE DECK VEHICLES MUST  
NOT BE USED ON THIS ROAD

North of Streatham Vale by Streatham Common station

# ROUTE DIRECTIONS

RUNNING IN SERVICE

PLEASE CHECK  
TRIP NUMBER  
ON ETM BEFORE  
DEPARTING

## TO MORDEN STATION

- From **stand**, at traffic light turn right onto Brixton Road **A23**
- Continue ahead on Brixton Road (*under the railway bridge*) **A23**
- At traffic light, continue ahead onto Brixton Hill **A23**
- At traffic light, continue ahead onto Streatham Hill **A23**
- At traffic light, continue ahead onto Streatham High Road (*Streatham Hill*) **A23**
- At traffic light, bear left onto Streatham High Road (*St Leonard's Church*) **A23**
- At traffic light, turn right onto Greyhound Lane (*Streatham Common*) **B272**
- Continue ahead onto Streatham Vale (*Streatham Common Station*) **B272**
- At roundabout, take 1st exit onto Greyhound Terrace **B272**
- Follow road to the right onto Rowan Road **B272**
- At traffic light, turn right onto Manor Road **B272**
- At roundabout, take 2nd exit onto Commonside East **A236**
- At roundabout, take 2nd exit onto Commonside West (*Three Kings Pond*)
- At traffic light, follow the road to the left onto Raleigh Gardens **A217**
- Keep on left lane and continue ahead onto London Road **A217**
- At traffic light, continue ahead onto London Road (*Mitcham Cricketers*) **A217**
- At traffic light, continue ahead onto London Road **A217**
- Turn right onto Wandle Road (*BP petrol station on the right*)
- At junction, turn left onto Morden Road **A239**
- At roundabout, take 3rd exit onto Morden Hall Road **A297**
- At traffic light, turn left onto Aberconway Road
- At traffic light, turn left onto London Road **A24**
- Turn immediate right onto the slip road and Morden station to **stand**



**BEDFORD ROAD**  
CLEARANCE HEIGHT

**DOUBLE DECK VEHICLES MUST  
NOT BE USED ON THIS ROAD**

East of Clapham Road in Clapham North

# BRIXTON

TERMINUS POINT

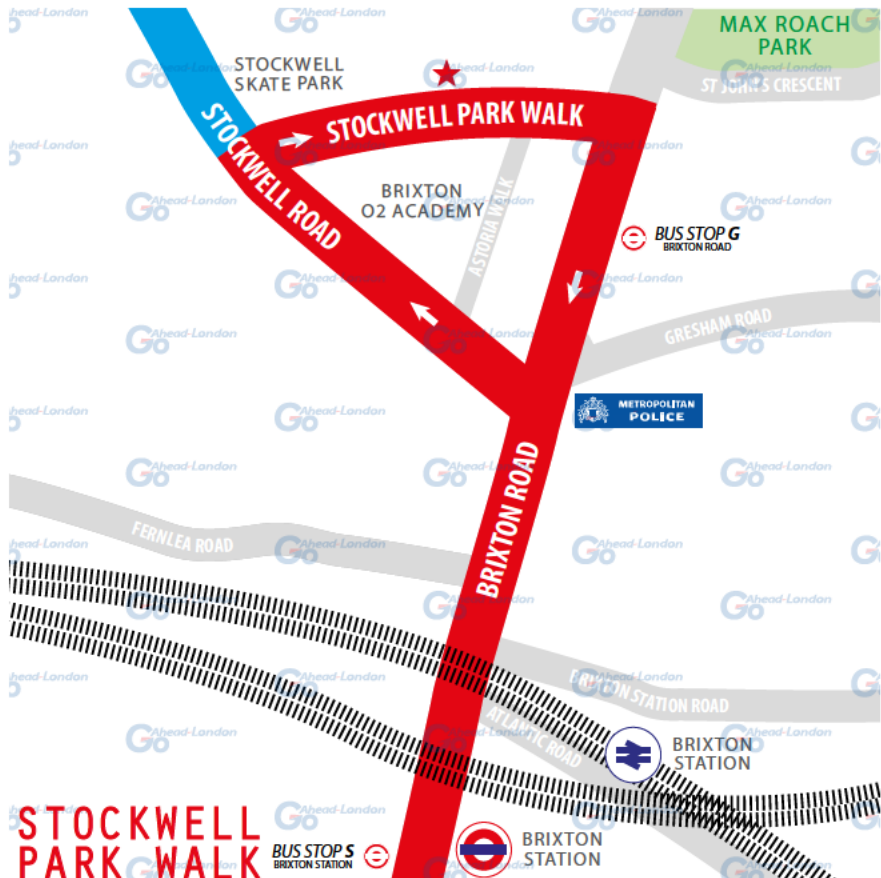
SWITCH THE  
ENGINE OFF  
WHILST AT THE  
STAND

**From Morden.** Proceed from Brixton Road via Stockwell Road and Stockwell Park Walk to stand. Set down on Brixton Road at **BUS STOP S**.

**Towards Morden.** Depart via Stockwell Park Walk to Brixton Road. Pick up on Brixton Road at **BUS STOP G**.

Public stand for ten buses on the north side of Stockwell Park Walk.

Blind display: **BRIXTON**.



**STOCKWELL  
PARK WALK**

**BUS STOP S**  
BRIXTON STATION

**BUS STOP G**  
BRIXTON ROAD

**BRIXTON  
STATION**

# CLAPHAM PARK

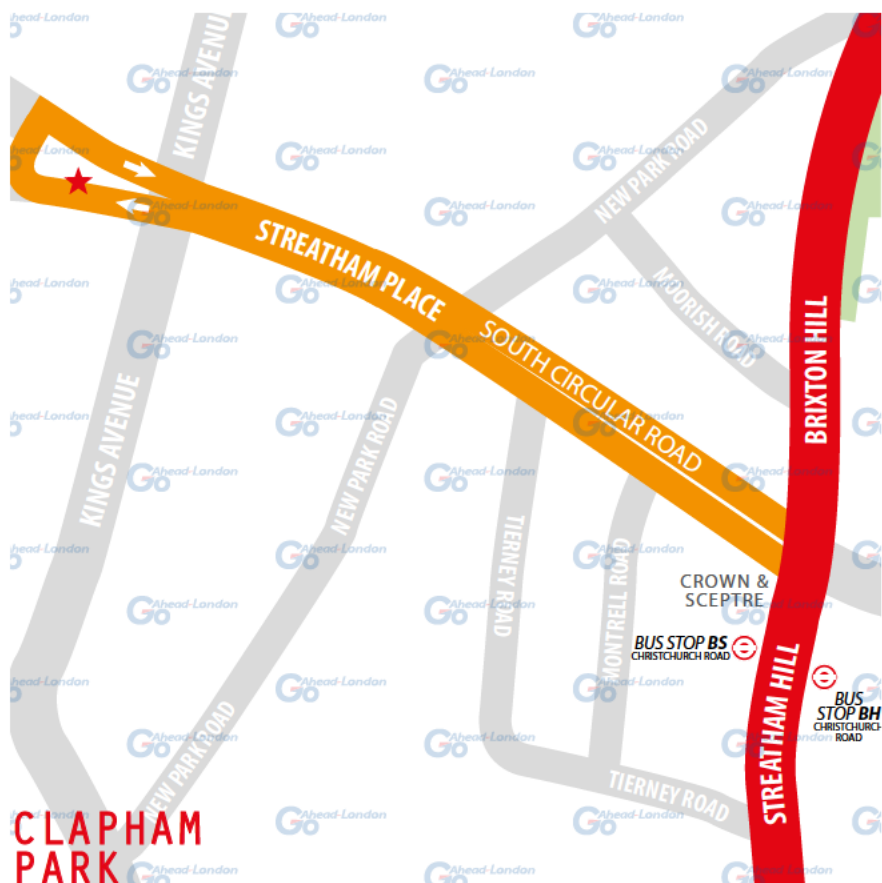
## CURTAILMENT POINT

IMPORTANT  
PLEASE ENSURE  
YOU USE YOUR  
**RIBAS KEY** ON  
EVERY TRIP

**From Morden.** Proceed from Streatham Hill via Streatham Place and Atkins Road to stand. Set down on Streatham Hill at **BUS STOP BS**.

**Towards Morden.** Depart via Poynders Road, Atkins Road and Streatham Place to Streatham Hill. Pick up on Streatham Hill at **BUS STOP BH**.

Offside public stand on the north side of Atkins Road immediately west of the junction with Kings Avenue. **Blind display:** **STREATHAM HILL CHRISTCHURCH ROAD.**





# STREATHAM HILL

TURNING POINT

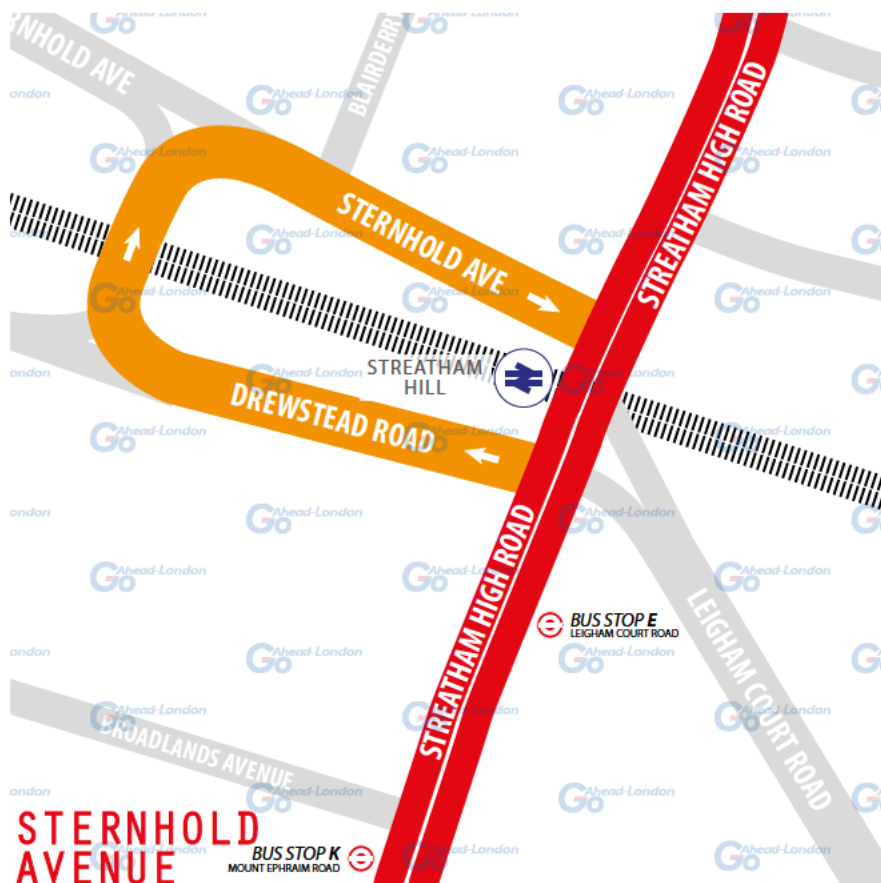
**TURNING POINT ONLY.**  
BUSES MUST NOT STAND.

**From Morden.** Proceed from Streatham High Road via Drewstead Road, Bridge to Sternhold Avenue, Sternhold Avenue and Streatham Hill. Set down on Streatham High Road at **BUS STOP K**.

**Towards Morden.** Depart to Streatham High Road. Pick up on Streatham High Road at **BUS STOP E**.

Turning point only - buses must not stand.

Blind display: **STREATHAM HILL STATION**.



# STREATHAM

CURTALMENT POINT

PLEASE CHECK  
TRIP NUMBER  
ON ETM BEFORE  
DEPARTING

**From Brixton.** Proceed from Streatham High Road via Gleneagle Road and Ambleside Avenue to stand. Streatham High Rd at **BUS STOP SA**.

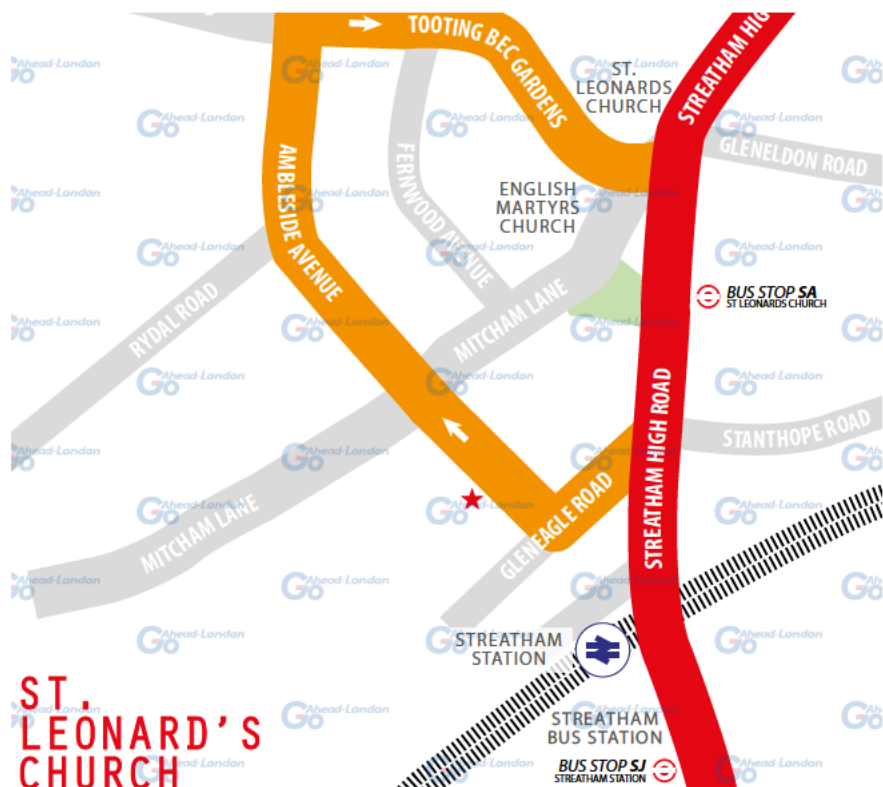
**Towards Brixton.** Depart via Ambleside Avenue and Tooting Bec Gardens to Streatham High Road. Pick up on Streatham High Road at **BUS STOP O**.

**From Morden.** Proceed from Streatham High Road via Gleneagle Road and Ambleside Avenue to stand. Set down on Streatham High Road at **BUS STOP SJ**.

**Towards Morden.** Depart via Ambleside Avenue and Tooting Bec Gardens to Streatham High Road. Pick up on Streatham High Road at **BUS STOP SA**.

Public stand for two buses on the south side of Ambleside Avenue.

**Blind display:** *STREATHAM, ST. LEONARD'S CHURCH.*



**ST.  
LEONARD'S  
CHURCH**

# ROWAN ROAD

## TURNING POINT

**TURNING POINT ONLY.**  
BUSES MUST NOT STAND.

From Brixton. Proceed from Rowan Road via Wide Way.

Set down on Wide Way at **BUS STOP VQ**.

Towards Brixton. Depart to Rowan Road. Pick up on Rowan Road at **BUS STOP P**.

From Morden. Proceed from Manor Road.

Set down on Manor Road at **BUS STOP S**.

Towards Morden. Depart to Manor Road. Pick up on Manor Road at **BUS STOP M**.

Turning point only - buses must not stand.

Blind display: **ROWAN ROAD, MANOR ROAD.**

# WIDE WAY



# MITCHAM

CURTALMENT POINT

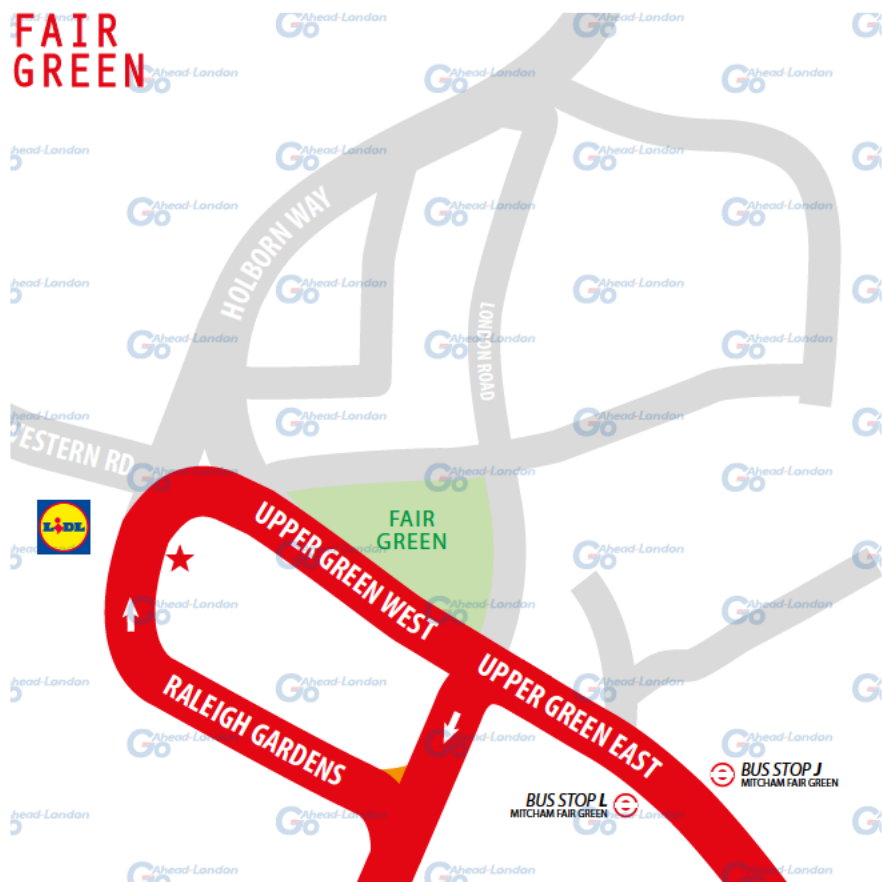
**TURNING  
POINT ONLY.  
BUSES MUST NOT  
STAND.**

**From Brixton.** Proceed from Upper Green East via London Road and Raleigh Gardens to stand. Set down on Upper Green East at **BUS STOP L**.

**Towards Brixton.** Depart via Raleigh Gardens (West Arm) and Upper Green West (South Arm) to Upper Green East. Pick up on Upper Green East at **BUS STOP J**.

Public stand for two buses standing abreast on the offside of Raleigh Gardens (west arm) in the buses only bay. **Blind display: MITCHAM.**

**FAIR  
GREEN**



# MITCHAM

TURNING POINT

**TURNING POINT ONLY.**  
BUSES MUST NOT STAND.

**From Brixton.** Proceed from London Road via Lower Green West. Set down on London Road at **BUS STOP M.**

**Towards Brixton.** Depart to London Road. Pick up on London Road at **BUS STOP Q.**

Turning point only - buses must not stand.

Blind display: **MITCHAM.**

## MITCHAM CRICKETERS





# MORDEN

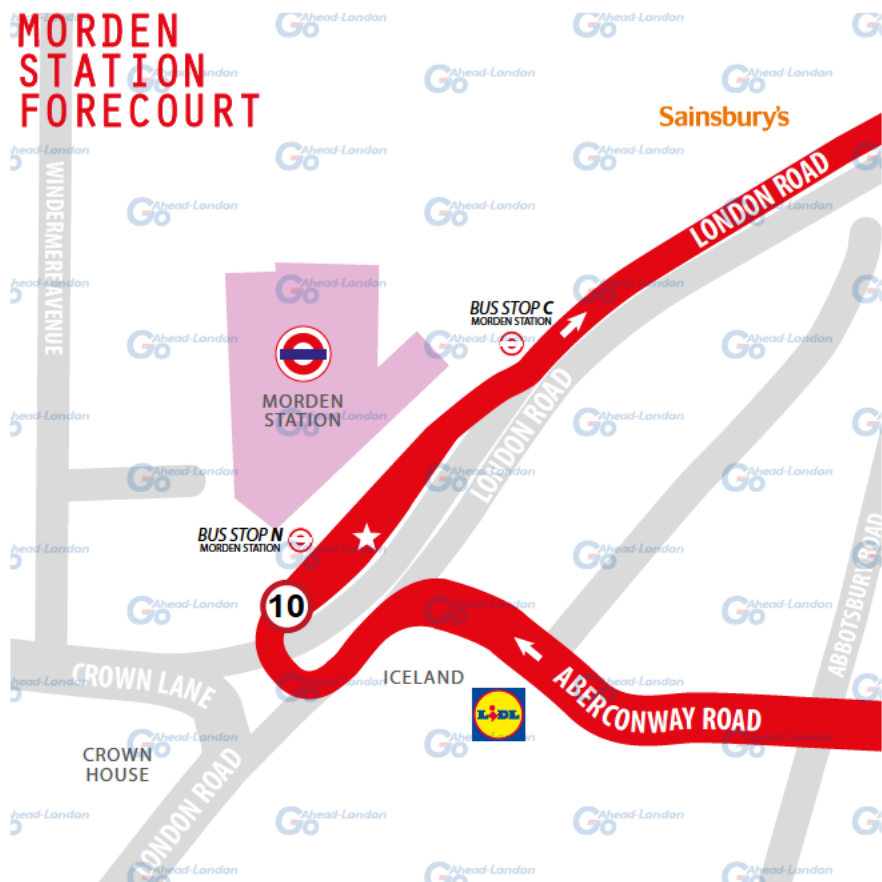
TERMINUS POINT

SWITCH THE  
ENGINE OFF  
WHILST AT THE  
STAND

**From Brixton.** Proceed from Morden Station Forecourt direct to stand.  
Set down on Morden Station Forecourt at **BUS STOP N.**

**Towards Brixton.** Depart to London Road.  
Pick up on London Road at **BUS STOP C.**

Private stand for up to 8 buses on Morden Station Forecourt on north side of London Road. **Blind display: MORDEN.**



# LOCAL HAZARDS & POINTS TO NOTE

FULL RISK ASSESSMENT VIEWABLE UPON REQUEST



## **BUSY PEDESTRIAN AREA | STOCKWELL PARK WALK**

Towards Morden from stand. Use filter light. Be aware of vehicles cutting in from the left, cyclists, and e-scooters. Pedestrians may walk on the road when it is not safe to do so.

## **TURNING RIGHT | STOCKWELL PARK WALK**

Towards Brixton. Be aware of cyclists and e-scooters. Pedestrians may walk on the road when it is not safe to do so.

## **VARIOUS HAZARDS | BRIXTON ROAD**

Narrow lanes, 20 mph. Proceed with care and caution particularly at weekends due to heavy pedestrian movement. Look out for cyclists and E-Scooters. Do not exceed the sign posted speed limit.

## **VARIOUS HAZARDS | BRIXTON UNDERGROUND STATION**

Both directions. Shops, 20 mph. Proceed with care and caution particularly at weekends due to heavy pedestrian movement and pedestrians filtering across between vehicles. Do not exceed the sign posted speed limit.

## **BUSY PEDESTRIAN AREA | BRIXTON TOWN CENTRE**

Both ways. Shops, 20 mph. Care and caution at all times, beware of pedestrians crossing the road in places other than designated areas, good use of mirrors required. Do not exceed the sign posted speed limit.

## **VARIOUS HAZARDS | BRIXTON RD / LAMBETH TOWN HALL**

Towards Morden. Road layout, speed change to 30 mph. Use centre lane to proceed ahead. Check the offside mirror and blind spot ensuring this is clear before changing lanes. Look out for cyclists and e-scooters. There are several loading bays along the route be careful when pulling out from stops.

## **CYCLISTS AND E-SCOOTERS | BRIXTON HILL**

4 traffic lanes Lookout for cyclists and e-scooters. The road changes to 4 lanes making these very narrow. Prepare to give way if necessary to avoid a collision.

## **VARIOUS HAZARDS | BRIXTON HILL / ARRIVA BUS GARAGE**

Pedestrians crossing the road surrounded by heavy stationary traffic and parked vehicles. Be ready to slow down or stop if required for buses leaving or entering the garage. Carriage has minimum width due to cycle highway.

# LOCAL HAZARDS & POINTS TO NOTE

FULL RISK ASSESSMENT VIEWABLE UPON REQUEST



## **VARIOUS HAZARDS | STREATHAM HILL**

4 traffic lanes reduced to 3. Look out for cyclists and e-scooters. Prepare to give way if necessary to avoid a collision as vehicles may be unfamiliar with the road layout. Watch out for cars that are often parked in the loading bays.

## **VARIOUS HAZARDS | STREATHAM HILL STATION**

Narrow Lanes. Watch your speed. Beware of pedestrians crossing away from designated crossing areas, be ready to slow down or stop if required. Look out for cyclists and e-scooters.

## **VARIOUS HAZARDS | STREATHAM HILL / S. HIGH ROAD**

A23. Becmead Avenue. Odeon Cinema, parked vehicles. Look out for cyclists and e-scooters. Beware of pedestrians crossing away from designated crossing areas, be ready to slow down or stop if required. Watch out for cars that are often parked in the 24-hour parking bay.

## **VARIOUS HAZARDS | STREATHAM HIGH ROAD A23**

St Leonard's Church. Road changes and branches into two directions. Keep left at the fork. Beware of pedestrians crossing away from designated crossing areas. Look out for cyclists and e-scooters.

## **CYCLISTS / E-SCOOTERS | STREATHAM STATION / TESCO**

Look out for cyclists and e-scooters. Beware of pedestrians and shoppers crossing away from designated crossing areas.

## **PARKED VEHICLES | STREATHAM HIGH ROAD A23**

Junction with Streatham Common North. Vehicles turning left. After serving Streatham United Reformed Church, please use the offside lane to proceed ahead. Beware of vehicles changing lanes to turn left. Look out for pedestrians, cyclists and e-scooters.

## **LANE DISCIPLINE | STREATHAM HIGH RD / GREYHOUND LN**

Streatham High Road junction with Greyhound Lane. Traffic lights, 4 traffic lanes with two proceeding straight and 2 turning right. The road changes to 4 lanes making these very narrow. Straddle the right lanes or use the nearside lane when turning right. Prepare to give way if necessary to avoid a collision.

# LOCAL HAZARDS & POINTS TO NOTE

FULL RISK ASSESSMENT VIEWABLE UPON REQUEST



## **PARKED VEHICLES | GREYHOUND LANE**

20 mph, parked vehicles both sides of the road, speed humps. Reduce speed. Care and caution due to road layout. Watch out for cars that are often parked in the 24-hour parking bay.

## **VARIOUS HAZARDS | GREYHOUND LN / STREATHAM VALE**

Streatham Common Station. 20 mph. Care and caution due to road layout. Look out for pedestrians, cyclists, and e-scooters.

## **SPEED HUMPS / 20 MPH | STREATHAM VALE**

Parked vehicles, Parish church. Care and caution due to roundabout. Watch out for cars that are often parked close to stops (towards Brixton).

## **ROUNDABOUT | STREATHAM VALE / GREYHOUND TERR**

Parked vehicles outside shop towards Brixton. Care and caution due to roundabout. Cars are often parked in the 24-hour parking bay.

## **VARIOUS HAZARDS | GREYHOUND TERRACE**

Speed humps, 20mph, low trees. Reduce speed. Caution needs to be taken at and beware of overhanging trees.

## **SHARP LEFT TURN | ROWAN ROAD / GREYHOUND TERR**

Bell on the left, Parked vehicles both sides of the road. Reduce speed. Caution needs to be taken always.

## **SPEED HUMPS / 20 MPH | ROWAN ROAD**

Give way. Reduce speed. Caution needs to be taken. Be ready to give way.

## **VARIOUS HAZARDS | ROWAN ROAD / MANOR ROAD**

Speed humps, 20 mph. Caution needs to be taken and beware of overhanging trees. Lookout for pedestrians, cyclists, and e-scooters.

## **GIVE WAY | MANOR ROAD**

Reduce speed. Caution needs to be taken always. Be ready to give way.

# LOCAL HAZARDS & POINTS TO NOTE

FULL RISK ASSESSMENT VIEWABLE UPON REQUEST



## **SHARP RIGHT TURN | ROWAN ROAD / MANOR ROAD**

Reduce speed when turning right towards Morden. Reduce speed when turning right towards Brixton.

## **ROUNDABOUT | MANOR ROAD JUNC COMMONSIDE EAST**

Reduce speed. Caution needs to be taken always when approaching all roundabouts. Busy junction.

## **LAMP POST | COMMONSIDE EAST**

Lamp post close to the kerb outside number 271. Reduce speed. Caution needs to be taken always when approaching this area and keep away from the kerb to prevent mirror collision with lamp post.

## **ROUNDABOUT | UPPER GREEN EAST / COMMONSIDE WEST**

Three Kings. Reduce speed. Caution needs to be taken always when approaching all roundabouts. Busy junction. Narrow bus lane. Reduce speed. Caution needs to be taken always when approaching roundabouts.

## **VARIOUS HAZARDS | UPPER GREEN EAST**

20 mph speed limit. Watch your speed. Beware of cyclists and pedestrians.

## **LEFT TURN | UPPER GREEN EAST JUNC LONDON ROAD**

Sharp left turn at the traffic lights towards Morden, bell on the left. Reduce speed. Caution needs to be taken not to mount the kerb on the left.

## **NARROW LANES | LONDON ROAD JUNC LOWER GREEN**

Narrow lanes at the traffic lights. Care and caution.

## **NARROW LANES | LONDON ROAD A217**

Directly opposite Watermeads Nature Reserve. Care and caution when approaching zebra crossings. Be careful and look out for pedestrians and runners intending to use the crossing. Be prepared to stop for anyone stepping directly into the path of the bus. Observe the 20 mph speed limit.

## **VARIOUS HAZARDS | WANDLE ROAD JUNC LONDON ROAD**

20 mph speed limit. Watch your speed. Be aware of cyclists. Sharp right turn towards Morden. Reduce speed. Caution needs to be taken not to mount the kerb on the right.



# LOCAL HAZARDS & POINTS TO NOTE

FULL RISK ASSESSMENT VIEWABLE UPON REQUEST



## **FIRE STATION | LONDON ROAD A217**

Parked vehicles on both sides. Be vigilant for emergency vehicles exiting the station and be ready to give way.

## **BLIND BEND | MORDEN ROAD JUNC WANDLE ROAD**

Visibility reduced by blind bend both ways. Care and caution at all times, be aware of pedestrians crossing the road in places other than designated areas, good use of mirrors required.

## **BUSY ROUNDABOUT | MORDEN ROAD**

Junction with Morden Hall Road, Bayham Road and St Helier Avenue. Speeding vehicles. Reduce speed. Care and caution due to roundabout.

## **PARKED VEHICLES | ABERCONWAY ROAD**

20 mph, parked vehicles both sides. Reduce speed. Watch out for cars that are often parked in the 24 hour parking bay.

## **RESTRICTED ENTRY | ABERCONWAY RD / LONDON ROAD**

Restricted entry except buses. Watch out for motorists not familiar with the area you might have to reverse into the main road.

## **ROUNDABOUT | LONDON ROAD / MORDEN HALL ROAD**

Speeding vehicles. Reduce speed. Care and caution and look out for cyclists and e-scooters. Keep to right lane when entering the roundabout towards Brixton.

## **BUS STOP 'C' | MORDEN STATION FORECOURT**

Towards Brixton. Possible collision hazard. Extra care and caution when leaving the stop and pulling over to the right-hand lane. Look out for vehicles overtaking on the offside.

## **VARIOUS HAZARDS | MORDEN STATION FORECOURT**

Stand, shops, congested pedestrian area. Other buses manoeuvring. Possible need to reverse vehicle to stand. Possible collision hazards Maximum speed of 10 mph. Be very careful of pedestrians stepping into path of the bus and other buses. Be aware of the bus station canopy when reversing.

# OTHER INFORMATION

## CODES AND EMERGENCY RADIO PROCEDURES

REMAIN CALM:  
GIVE ACCURATE  
INFORMATION.  
WE'RE HERE  
TO ASSIST!

### ROUTE 118 | CURTAILMENT ABBREVIATIONS

<b>BRX</b>	Brixton Station	<b>CLP</b>	Clapham Park
<b>SHS</b>	Streatham Hill Station	<b>SSL</b>	Streatham St Leonard's
<b>SS</b>	Streatham Station	<b>RRM</b>	Rowan Road/Manor Road
<b>MFG</b>	Mitcham Fair Green	<b>MC</b>	Mitcham Cricketers
<b>MDN</b>	Morden Station		

### FACILITIES | THROUGHOUT THE ROUTE

- **Morden** rest room in Morden Station. [REDACTED]
- **Stockwell Park Walk** stand-alone toilet in Brixton. [REDACTED]

If you urgently need to use the following interim facility, please inform iBus first.

### CODE RED | EMERGENCY RADIO PROCEDURE

If you require the Emergency Services to attend your vehicle (for example in the event of passenger injury, assault or major RTA), you should contact CentreComm using the radio's Code Red facility. To call CentreComm, **hold down the Code Red button on your vehicle's radio for at least 3 seconds** until you hear a ringing tone to indicate that your call has been connected. Hold down the foot switch in the cab when you are speaking, and end what you have to say with the word "over" to indicate that you expect a response, or "over and out" if this is the end of your communication. Release the foot switch when you are not speaking. Remember to speak slowly and clearly. Note that you will usually receive a radio call from your depot shortly after you make a Code Red call. *You should not use the radio whilst the vehicle is in motion.*

CODE  
GREEN

Call your garage for non-emergency, mechanical defects, help or advice

CODE  
BLUE

Call CentreComm for non-emergency, incident reporting or diversions

CODE  
RED

Call CentreComm for emergency services, passenger injury or assault

# AT THE GARAGE

## GARAGE AND GENERAL SAFETY INFORMATION

BE VISIBLE  
**WEAR YOUR  
HI-VIS** WITHIN  
THE GARAGE

GO SLOW!  
MANDATORY  
**SPEED OF 5 MPH**  
WITHIN THE  
GARAGE

BE NOTICED  
**HEADLIGHTS**  
ON AT ALL TIMES  
IN THE GARAGE

STICK TO  
DESIGNATED  
PATHS AND  
WALKWAYS

NO EXCUSES  
PLEASE ABIDE BY  
THE RULES. IT'S  
**MANDATORY!**

BE AWARE.  
REPORT ALL  
**HAZARDS**  
IMMEDIATELY

REMEMBER  
**LOOK OUT  
FOR CYCLISTS**  
DRIVE SLOWLY

PARK FERRY  
VEHICLES WITHIN  
DESIGNATED  
AREAS

**USE THE  
HORN** WHEN  
APPROACHING  
CORNERS &  
REVERSING

HYBRID BUSES  
ARE SILENT. BE  
**EXTRA CAUTIOUS**  
WHILST ON THE  
MOVE!

FUEL, OIL &  
COOLANT SPILLS  
CAN MAKE THE  
SURFACE SLIPPERY  
**BE AWARE**

FAMILIARISE  
YOURSELF WITH  
THE GARAGE  
**SAFETY CODE**



AND THINK FIRST!

# MORDEN STN FORECOURT

TAKE CARE AND USE CAUTION

10

This is a congested pedestrian area. Other buses manoeuvring and there is a possible need to reverse the bus to the stand. Use a maximum speed of 10 mph. Take care when leaving the stop and pulling over to the right-hand lane and look out for vehicles overtaking on the offside.

Please note that there is no space for ferry vehicles in the forecourt and be guided by the Go-Ahead London Station Controller if you need assistance.

